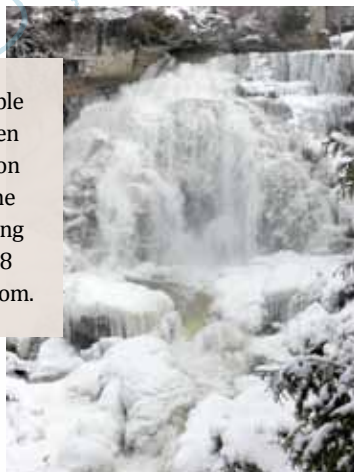


Winter Waterfall Hiking Guide

Inglis Falls

Inglis Falls, located within Grey Sauble Conservation Area just south of Owen Sound, is a must-see tourist attraction any time of the year. Inglis Falls is the perfect illustration of the breathtaking power of a waterfall as it cascades 18 metres into a deep gorge at the bottom.



Class: Cascade

Level of Difficulty (to access in winter): Easy to Difficult

Parking Lot: Plowed regularly. You can also park at the Grey Sauble Conservation Authority Headquarters just north on Inglis Falls Road and hike/snowshoe uphill from there.

Walking Time (from parking lot to falls): 1 minute

River: Sydenham River

Snowshoe Rentals: A
Restaurants: A, B, C

Directions: From Rockford head west on Grey Road 18, then turn right onto Inglis Falls Road, and turn right at civic number 237785, follow to parking. From Owen Sound head south on 2nd Ave East and follow the Scenic Route to Inglis Fall Road. Inglis Falls entrance will be on the left at the top of the hill (south of the Grey Sauble Conservation entrance).

Weavers Creek Falls

Weavers Creek Falls, located within Owen Sound's Harrison Park, is a real gem in the winter. With a boardwalk access and a canopy of hardwoods, it's a beautiful setting for a winter hike.



Class: Plunge & Cascade

Level of Difficulty (to access in winter): Moderate

Parking Lot: Plowed regularly (park near the Inn)

Walking Time (from parking lot to falls): 10 minutes

River: Weavers Creek

Snowshoe Rentals: A
Restaurants: A, B, C

Directions: Take 2nd Avenue East through Owen Sound and turn into Harrison Park just south of the downtown core. Follow the driveway to parking area beside the Harrison Park Inn. Follow the marked trail to the back of the park and look for the boardwalk to the right of the Public Pool. Follow the marked trail to the falls.

Hoggs Falls

Hoggs Falls is often thought of as Grey County's best kept secret. The picturesque background creates a breathtaking scene that is postcard perfect.



Class: Plunge

Level of Difficulty (to access in winter): Moderate

Parking Lot: Not plowed in the winter. The Bruce Trail lot just up the road is plowed & there is parking available there.

Walking Time (from parking lot to falls): 15-20 minutes, depending on where you park.

Snowshoe Rentals: Available for guests of the recommended accommodations.


Restaurants: D, E, F, G

River: Boyne River

Directions: Heading west on Grey Road 4 from Grey Road 13, turn right onto East Back Line North. Then turn east (right) onto Lower Valley Road. Watch for the parking lot on the left.

Walter's Falls

Walter's Falls is spectacular double plunge waterfall where a tributary of the Big Head River drop 14 metres into the gorge below and it's located in a village of the same name.



Class: Plunge

Level of Difficulty (to access in winter): Easy

Parking Lot: Plowed for Inn guests & visitors. *Please note that the Inn is closed on Mondays & Tuesdays during the winter months.

Walking Time (from parking lot to falls): 5 minutes

River: Walter's Creek

Directions: In the Village of Walter's Falls, turn north onto Front Street (across from The Store) and follow the road right to the parking area beside The Falls inn. The falls are right there at the edge of the parking lot.

Restaurants: H

McGowan Falls



McGowan Falls in the town of Durham is not as dramatic as some of the other Grey County waterfalls, but its location and easy access on a picturesque stretch of the Saugeen River makes it well worth a visit.

Class: Cascade

Level of Difficulty (to access in winter): Easy

Parking Lot: Plowed in winter.

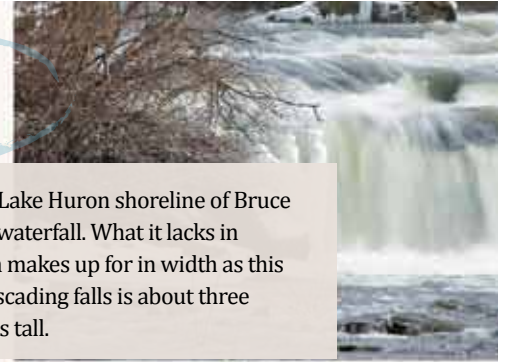
Walking Time (from parking lot to falls): 5 minutes

River: Saugeen River

Restaurants: I, J

Directions: From Highway 6 in the Village of Durham, turn east onto George Street and take the first right to follow George Street along the river. You will see the parking lot and falls on the left hand side of the road. You can also access it from Grey Road 4 coming into Durham from the east and making a right onto George Street, the parking lot & falls will be on the right.

Sauble Falls



Sauble Falls on the Lake Huron shoreline of Bruce County is not a tall waterfall. What it lacks in height, it more than makes up for in width as this crescent shaped cascading falls is about three times as wide as it is tall.

Class: Step

Level of Difficulty (to access in winter): Moderate

Parking Lot: Occasionally plowed.

Walking Time (from parking lot to falls): 5 minutes

River: Sauble River

Directions: Follow Bruce Road 13 north from Sauble Beach. Turn west onto Sauble Falls Road and follow the Provincial Park signs to the parking area.

Snowshoe Rentals: B, C
Restaurants: K

Snowshoe Rentals:

- A) **BikeFace**
269 10th St. East, Owen Sound
519-376-9777
- B) **Suntrail Source for Adventure**
60 Queen St, Hepworth
519-935-2478
- C) **Thorncrest Outfitters**
193 High Street, Southampton
519-797-1608

Restaurants:

- A) **Rocky Raccoon Cafe**
941 2nd Ave. East, Owen Sound
519-374-0500
- B) **Harrison Park Inn**
75 2nd Ave. East, Owen Sound
519-376-5151
- C) **Marketside Food Shop & Cafe**
813 2nd Ave East, Owen Sound
519-371-7666

- D) **The Flying Chestnut**
(dinner only Thurs - Sun)
199 Pellisier Street, Eugenia
519-924-1809
- E) **The Flying Spatula**
(lunch only)
125 Collingwood Street, Flesherton
519-924-2424
- F) **Eugenia Falls Emporium/Beaver River Grill**
194355 Grey Road 13, Eugenia
519-924-0344

- G) **Munshaw's Bistro**
(Thurs, dinner only; Fri - Sun, lunch & dinner)
1 Toronto Street, Flesherton
519-924-2814

- H) **The Falls Inn**
113 Robert Street (140 Front St. W), Walter's Falls
519-794-4388

- I) **Rowan Moon Bistro**
(lunch only on Wednesday & Sunday, dinner Thursday - Saturday, closed Monday & Tuesday)
109 Garafraxa St., Durham
226-432-3017
- J) **Chicory Common Natural Foods & Cafe** (lunch only, closed Sunday & Monday)
110 Garafraxa Rd. N (Highway 6), Durham
519-369-2046
- K) **Sauble Dunes Restaurant**
11 Southampton Pkwy, Sauble Beach
519-422-2745

For Accommodation Listings:



Safety Disclaimer:

This Winter Waterfall guide has been developed to assist in planning your visit to waterfalls throughout Grey County. Users of this guide are responsible for their own safety and use these routes and trails at their own risk. Users should consider not only road and trail conditions but also their level of fitness and experience. Grey County Tourism and others involved in developing this guide are not responsible for any loss or damage users may suffer as a result of using this Guide. The County of Grey, and their directors, officers, employees, owners, volunteers and staff do not warrant the safety of any route, highway, road, street, trail or designated waterfall area shown in this guide.

While every effort has been made to ensure the accuracy of this guide, inaccuracies or changes may occur and the County of Grey is not responsible for any variations from the above information.

Please note that some waterfalls are harder to access during the winter months than others. Some parking lots may not be plowed, especially immediately after a heavy snowfall.

When visiting waterfalls:

- Remember to follow the signs along trails and roadways and do not venture off marked paths;
- Be alert to dangers along the trails such as ice, falling snow, cliff edges, etc.;
- Be sure to wear appropriate footwear and clothing to suit the weather; snowshoes will be especially helpful to visit those with a longer hiking distance between the parking lot and the falls;
- Leave only footprints and take only photographs when you leave. Please do not litter or damage the natural setting of the waterfalls.

Please feel free to call us if you have any questions or concerns about visiting the waterfalls during the winter months.

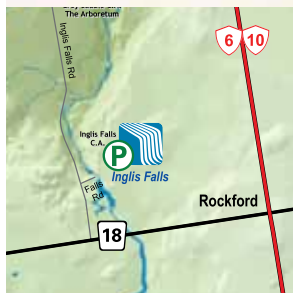
1-877-733-4739 or local 519-376-3265



www.visitgrey.ca

Waterfalls of Grey County

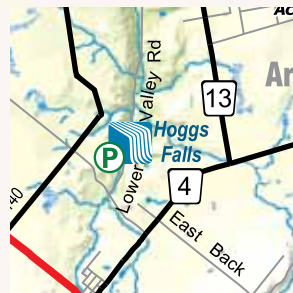
Ontario, Canada



Inglis Falls



Weavers Creek Falls



Hogs Falls



Walter's Falls



McGowan Falls



Sauble Falls



www.visitgrey.ca